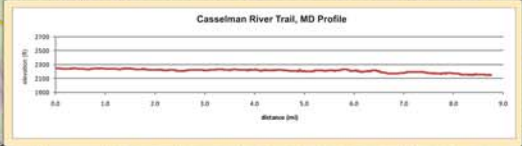
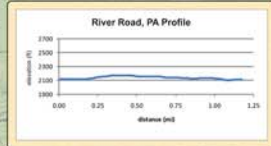
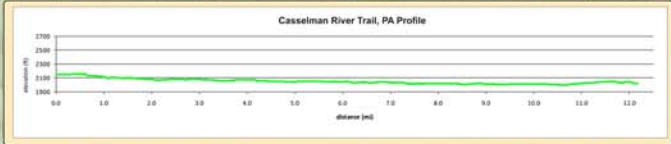
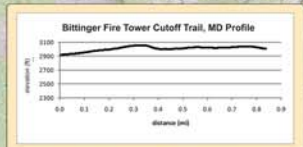
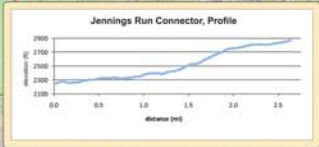
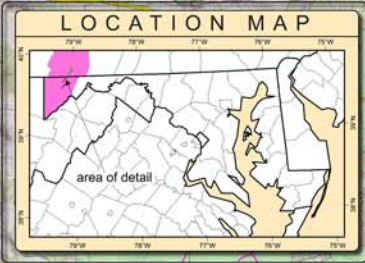


THE CONTINENTAL DIVIDE LOOP TRAIL




LEGEND

- Fire Tower Cutoff
- River Road, PA
- Casselman River Trail, PA
- River Road, MD
- Bittinger Fire Tower Trail
- Meadow Mtn ORV
- Jennings Run Road Connector
- Casselman River Trail, MD
- Savage River State Forest (SRSF) trails
 - Gravel
 - Hike/Bike Trail
 - ORV
 - Road or Access
- Mt Aetna (SRSF) trails
 - Kolquhoun
 - Forest road
- Maryland DNR lands
 - Conservation Area
 - Fish Management Area
 - Fire Tower
 - Heritage Conservation Field
 - Natural Environmental Area
 - Natural Resources Conservation Area
 - State Forest
 - State Park
 - Wildlife Management Area



- An estimated 700,000 trips are taken annually on the GAP.
- Local trail users spend an average of \$13 each trail use.
- Overnight visitors spend an average of \$98 a day in trail communities.
- GAP generated \$40 Million in direct spending in 2008.



The Casselman River Trail Profile Study

